






























THE COMPREHENSIVE PLAN OF UNINCORPORATED PASCO COUNTY FUTURE LAND USE 2025

**T 26 S - R 17 E
SHEET 19**







DATE ADOPTED: 06/15/89

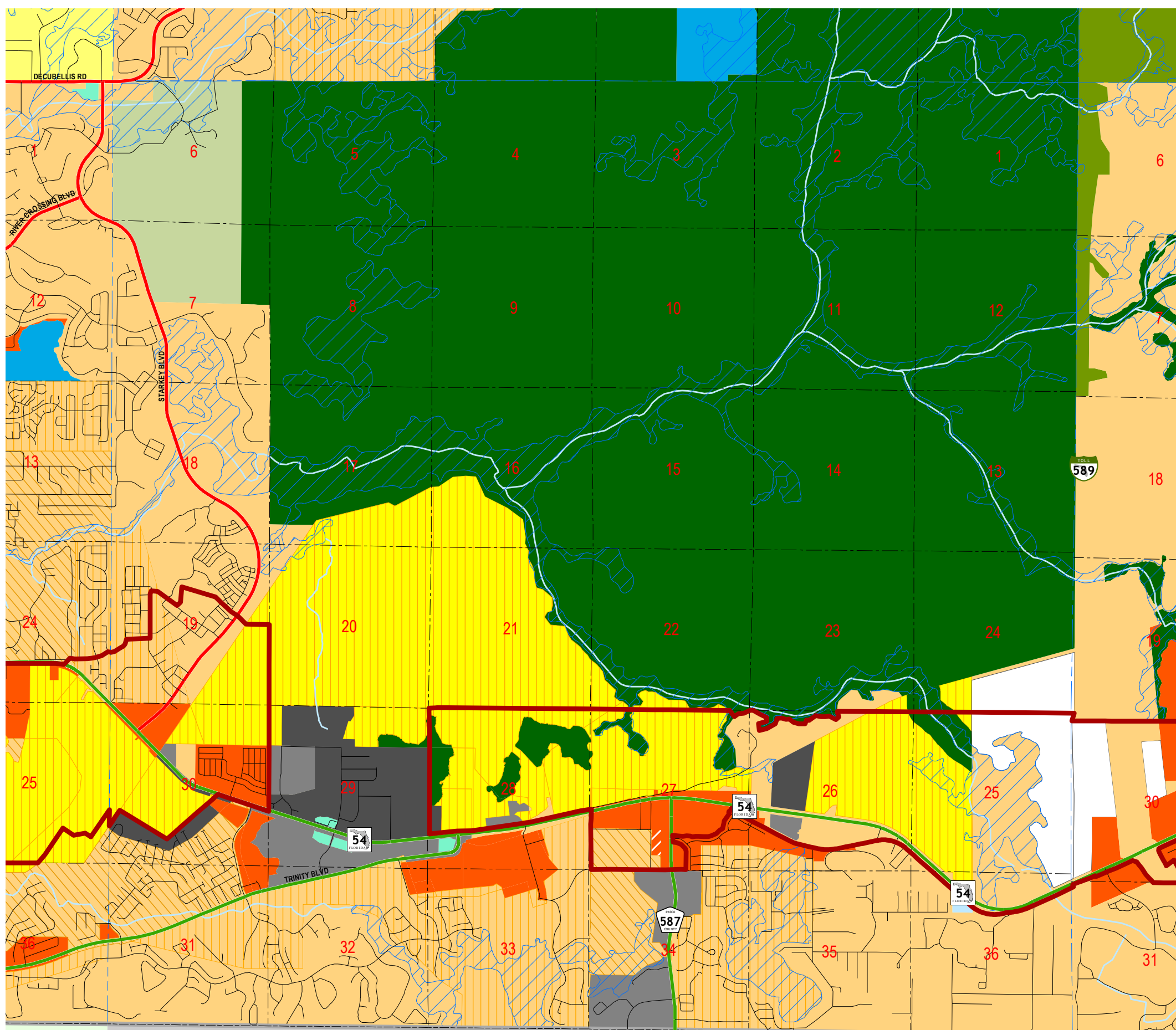
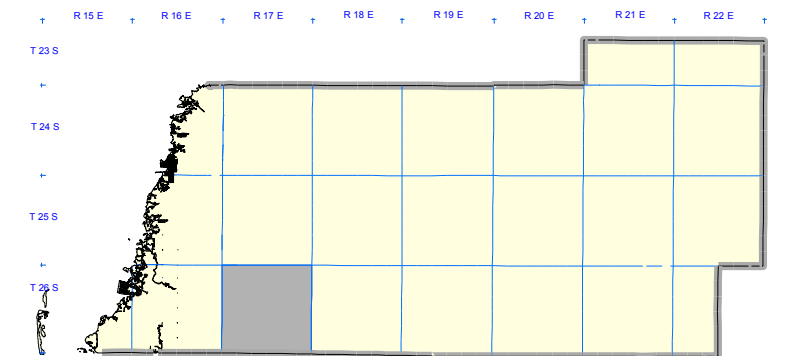
ORDINANCE #: 89-13

FUTURE LAND USE 2025 CLASSIFICATIONS

- | | | |
|---|--|--|
|  AG
Agricultural |  RES - 1
Residential |  GH
Gateway Hub |
|  AG/R
Agricultural / Rural. |  RES - 3
Residential |  NPC
New Port Corners |
|  C/L
Coastal Land |  RES - 6
Residential |  TC
Town Center |
|  CON
Conservation Land |  RES - 9
Residential |  OFF
Office |
|  AT
Major Attractors |  RES - 12
Residential |  EC
Employment Center |
|  R/OS
Major Recreation / Open Space |  RES - 24
Residential |  ROR
Retail / Office / Residential |
|  P/S P
Major Public / Semi - Public |  VMU1
Village Mixed Use - Type 1 |  COM
Commercial |
|  NT
New Town |  VMU2A
Village Mixed Use - Type 2A |  IL
Industrial - Light |
|  PD
Planned Development |  VMU2B
Village Mixed Use - Type 2B |  IH
Industrial - Heavy |
|  MU
Mixed Uses |  VMU3
Village Mixed Use - Type 3 | |

OVERLAYS

- | | | |
|--|--|--|
|  CLASS I WETLANDS / LAKES |  FLEXIBLE PLAN BOUNDARY |  PASADENA HILLS OVERLAY |
|  CITY LIMITS |  ROR OVERLAY |  TRANSIT CENTER OVERLAY |



HILLSBOROUGH COUNTY

REVISIONS

ADOPTION DATE // ORDINANCE#	ADOPTION DATE // ORDINANCE#
10/23/90 // 90-14	05/27/09 // 09-08 SS
02/04/92 // 92-02	06/23/09 // 09-12 SS
04/27/93 // 93-14	12/15/09 // 09-22
08/12/97 // 97-11	08/10/10 // 10-19 TC
08/12/97 // 97-12	08/10/10 // 10-23
04/22/03 // 03-07	09/21/10 // 10-48 SS
04/27/04 // 04-12	09/11/12 // 12-21
04/27/04 // 04-13	
09/21/04 // 04-46 SS	
06/27/06 // 06-18	
06/19/07 // 07-14	
06/24/08 // 08-23 SS	
09/23/08 // 08-42	



Pasco County, Florida
Geographic Information Systems
(G.I.S.)
Engineering Services
Survey Department

Created By: JMH Date Created: December 2012
Checked By: Date Printed: December 2012